



# CADDIE BOOK

EUREKA LAKE  
MPO LEDGESTONE LAYOUT

**CALVIN HEIMBURG**  
2021 MEN'S CO-CHAMPION

**RICKY WYSOCKI**  
2021 MEN'S CO-CHAMPION



**DISC GOLF  
PRO TOUR**



# EUREKA LAKE COURSE MAP



- Tournament Central
- Spectator Check-in
- Spectator Parking
- Player/Staff Parking ONLY
- Water
- Food
- Restrooms
- Spectating Areas
- VIP Spectating Areas
- Areas of Interest

- Tees (MPO/FPO)
- Hole
- Mando
- Basket
- Trees
- Sidewalks
- Dirt
- Buildings
- Roads



# EUREKA LAKE

MPO Ledgestone Layout • Eureka, IL



HOLE	1	2	3	4	5	6	7	8	9	OUT
PAR	4	4	3	3	3	4	3	4	3	31
Dist. (ft.)	633	615	260	423	476	885	275	793	354	4714

MPO

HOLE	10	11	12	13	14	15	16	17	18	IN	TOT
PAR	3	3	3	5	4	3	4	3	4	32	63
Dist. (ft.)	425	300	354	1,080	850	315	606	310	711	4,951	9,665

MPO

## GENERAL RULES & NOTES

- All out of bounds is defined by a white string or paint line.
- Where present, string on playing surface denotes the OB line. The elevated white rope is just for visualization purposes.
- Players may obtain relief—without penalty—from temporarily placed advertising assets, permanent sign posts, or fairway markers that are in-bounds, per PDGA Rule 803.02 (A)
- Players may treat all spectator ropes and stakes that are in bounds as casual objects per PDGA Rule 806.03.
- Drop zone whisks, putting circle whisks, OB stakes and OB rope are part of the course and may not be moved.
- 2-meter rule is NOT in effect.

## HOLE-SPECIFIC NOTES

### HOLE 1

- **OB:** On or over the parking lot or pavement; Disc surrounded by water.
- **MANDATORY:** Discs must not enter restricted space right of marked tree.
- **DROP ZONE:** After all throws from TEE or DZ that come to rest OB in the lake or miss the MANDATORY, proceed to or re-throw from DZ +1 penalty throw. Standard OB rules on the rest of the hole.
- **NOTE:** Rocks on shoreline are in-bounds. Players may take 1 m perpendicular relief from the rocks as if they were OB.

### HOLE 2

- **OB:** On or over pavement/gravel road or outside of roped area; Disc surrounded by water.
- **NOTE:** Rocks on shoreline are in-bounds. Players may take 1 m perpendicular relief from the rocks as if they were OB.

### HOLE 3

- **OB:** On or over pavement left; Roped area right and long of basket and beyond.

### HOLE 4

- **OB:** On or over path to the right
- **MANDATORY:** Discs must not enter restricted space right of marked tree. If MANDO is missed, proceed to DZ +1 penalty throw.

### HOLE 5

- **OB:** Ball field and outside of the roped area.
- **DROP ZONE:** After any tee shot that comes to rest OB, the next lie is restricted to the DZ or tee +1 throw. Normal OB rules on the rest of the hole.

### HOLE 6

- **OB:** Discs coming to rest outside the roped area are OB.

### HOLE 7

- **OB:** In or over creek left; On or over pavement right. Players may take 2m relief from creek.



## HOLE 8

- **OB:** Creek area marked by rope; Disc surrounded by water; Over the creek to the left or right near the green; On or over the road/roped line or parking lot to the right.
- **DROP ZONE:** For discs that are OB, the optional drop zone may be used.

## HOLE 9



- **OB:** Outside of the roped area (including the bridge).
- **DROP ZONE:** For throws from the tee that come to rest OB, the next lie is restricted to the DZ or tee +1 throw.
- Standard OB rules on the rest of the hole.

## HOLE 10

- **OB:** Discs coming to rest to the left of the roped line; Surrounded by water. Over the creek.
- Players may take 2m relief from creek.

## HOLE 11

- **OB:** Discs coming to rest outside of the roped area.

## HOLE 12



- **OB:** Outside of the roped area
- **DROP ZONE:** For throws from the tee that come to rest OB, the next lie is restricted to the DZ or tee +1 throw. Normal OB rules on the rest of the hole.
- Players may take free relief up to 30cm on a line perpendicular to the water tower base.

## HOLE 13



- **OB:** Disc surrounded by water; Outside of the roped area (including the land by the tee).
- **DROP ZONE:** For throws from the tee that come to rest OB, the next lie is restricted to the DZ or tee +1 throw. Normal OB rules on the rest of the hole.
- **NOTE:** Rocks on the shoreline are in-bounds. Players may take 1m perpendicular relief from the rocks as if they were OB.

## HOLE 14

- **OB:** Disc surrounded by water; Outside the roped area; On or across the walking path.
- **NOTE:** Rocks on the shoreline are in-bounds. Players may take 1m perpendicular relief from the rocks as if they were OB.
- For discs coming to rest within casual area marked by orange paint, players may take free relief on the line of play, no closer to the target to the nearest point behind the painted area.

## HOLE 15

- **OB:** Outside of the roped area; On/over bike path.
- **MANDATORY:** Discs must not enter restricted space right of the marked pole. If mandatory is missed, proceed to DZ +1 penalty throw.
- **NOTE:** Players may take free relief up to 30cm on a line perpendicular to the cement base of the outhouse.

## HOLE 16

- **OB:** Outside of roped area; On or over road. \*Bike path is NOT OB.\*
- **MANDATORY:** Discs must not enter restricted space right of marked pole (approx 200 ft. from pin). If MANDO is missed, proceed to DZ +1 penalty throw.

## HOLE 17

- **OB:** Disc surrounded by water and outside of the roped/string area; Pier.
- **DROP ZONE:** For throws from the tee that come to rest OB, the next lie is restricted to the DZ or tee +1 throw. Standard OB rules on the rest of the hole.

## HOLE 18



- **OB:** Disc surrounded by water; On or over pavement or outside of roped area.
- **MANDATORY:** Discs must not enter restricted space right of marked tree. If MANDO is missed, re-throw from previous lie WITHOUT a penalty throw (throw that missed the MANDO still counts).
- For discs coming to rest within casual areas marked with orange paint, players may take free relief on line of play, no closer to target, to nearest point behind marked area.



THE OFFICIAL PRO TOUR  
OF THE PDGA™



# EUREKA LAKE

MPO Ledgestone Layout • Eureka, IL



## HOLE MAPS LEGEND

- |  |                       |  |                            |
|--|-----------------------|--|----------------------------|
|  | OB Water              |  | Open Area                  |
|  | OB Area               |  | Dirt Areas / Forest Floor  |
|  | Hazard Area           |  | Cement Areas               |
|  | Rough / Marsh         |  | Paved Areas / Parking Lots |
|  | Dirt Paths / Roads    |  | General Water              |
|  | Roads                 |  | Trees / Canopy             |
|  | Sidewalks/Cart Paths  |  | Bushes / Brush             |
|  | Tree Trunks (approx.) |  | Evergreens                 |
- 
- |        |          |                        |  |
|--------|----------|------------------------|--|
| to pin | from tee |                        |  |
|        |          | Distance Markers (ft.) |  |
- 
- |  |     |     |                  |
|--|-----|-----|------------------|
|  | MPO | FPO |                  |
|  |     |     | Basket (MPO/FPO) |
- 
- |  |  |  |                   |
|--|--|--|-------------------|
|  |  |  | Tee Box (MPO/FPO) |
|--|--|--|-------------------|
- 
- |  |                |
|--|----------------|
|  | Raised Baskets |
|--|----------------|
- 
- |  |                 |
|--|-----------------|
|  | Other Tee Boxes |
|--|-----------------|
- 
- |  |               |
|--|---------------|
|  | Other Baskets |
|--|---------------|
- 
- |  |   |
|--|---|
|  | Hole Shape Swath  |
|  | <i>Measuring reference to indicate landing zone deviation from center line of play to achieve C1 or C2.</i> |
- 
- |  |                  |
|--|------------------|
|  | Mandatory Line   |
|  | RESTRICTED SPACE |
|  | Mandatory        |
- 
- |  |           |
|--|-----------|
|  | Drop Zone |
|--|-----------|
- 
- |  |                           |
|--|---------------------------|
|  | Fences / Walls / Barriers |
|--|---------------------------|
- 
- |  |                          |
|--|--------------------------|
|  | Buildings / Obstructions |
|--|--------------------------|
- 
- |  |                   |
|--|-------------------|
|  | Light Posts/Poles |
|--|-------------------|



DGPT

EUREKA LAKE

1

PAR

4

633

FEET

192.9 m



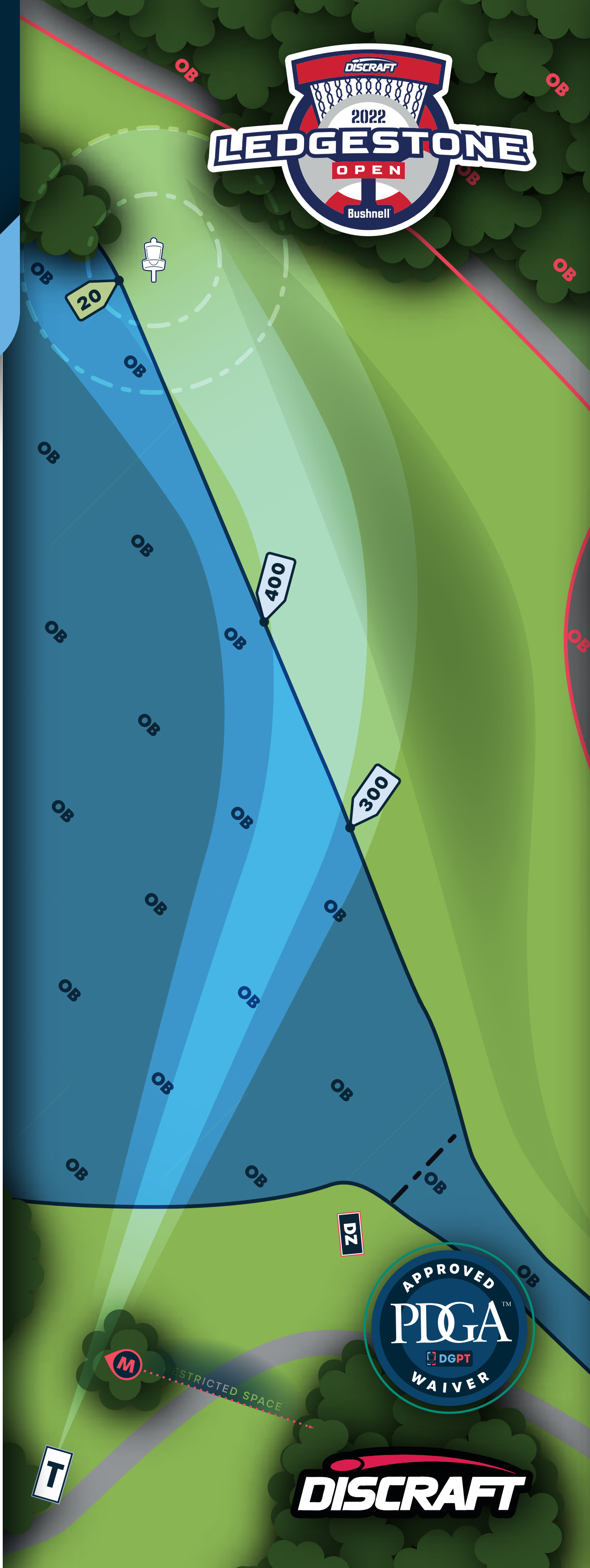
**RULES & NOTES**

**OB:** On or over the parking lot or pavement; Disc surrounded by water.

**MANDATORY:** Discs must not enter restricted space right of marked tree.

**DROP ZONE:** After all throws from TEE or DZ that come to rest OB in the lake or miss the MANDATORY, proceed to or re-throw from DZ +1 penalty throw. Standard OB rules on the rest of the hole.

**NOTE:** Rocks on shoreline are in-bounds. Players may take 1 m perpendicular relief from the rocks as if they were OB.





DGPT

EUREKA LAKE

2

PAR

4

615

FEET

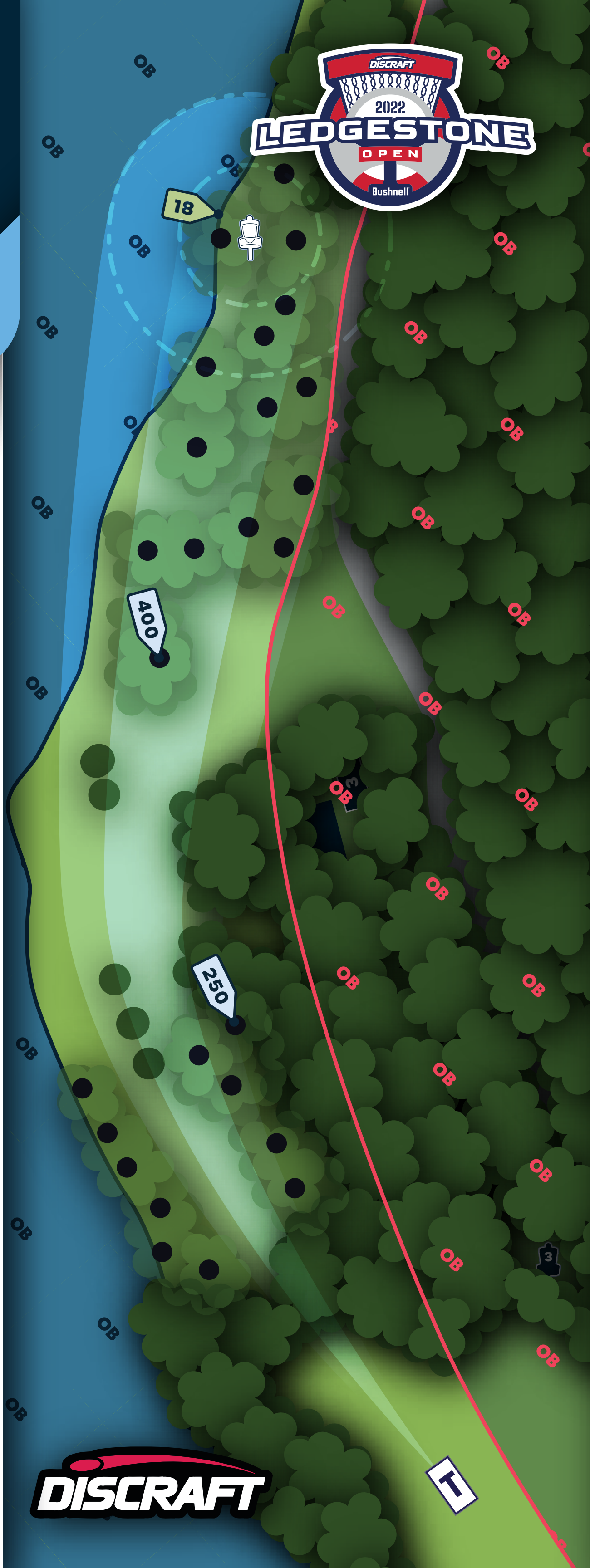
187.5 m



**RULES & NOTES**

**OB:** On or over pavement/gravel road or outside of roped area; Disc surrounded by water.

**NOTE:** Rocks on shoreline are in-bounds. Players may take 1 m perpendicular relief from the rocks as if they were OB.





DGPT

EUREKA LAKE

3

PAR

3

260

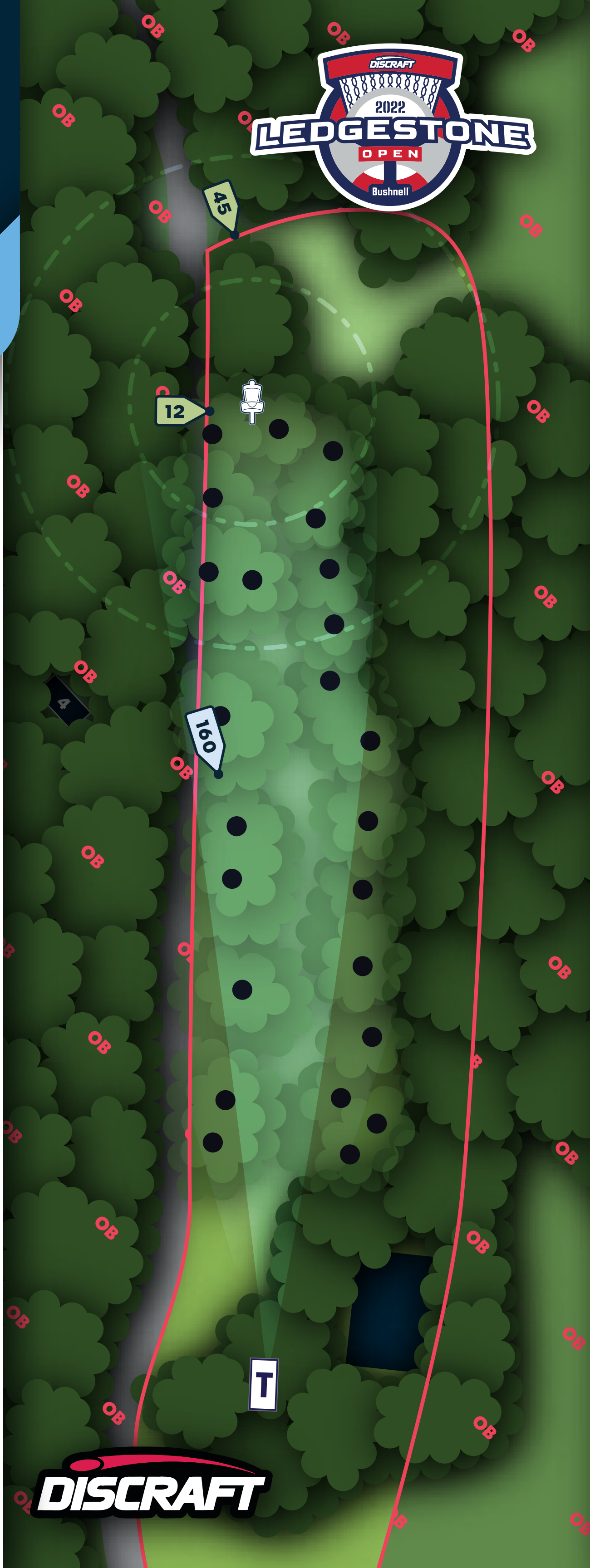
FEET

79.3 m



**RULES & NOTES**

**OB:** On or over pavement left; roped area right and long of basket and beyond.







DGPT

EUREKA LAKE

4

PAR

3

423

FEET

128.9 m



RULES & NOTES

OB: On or over path to the right

MANDATORY: Discs must not enter restricted space right of marked tree. If MANDO is missed, proceed to DZ +1 penalty throw.





DGPT

EUREKA LAKE

5

PAR

3

476

FEET

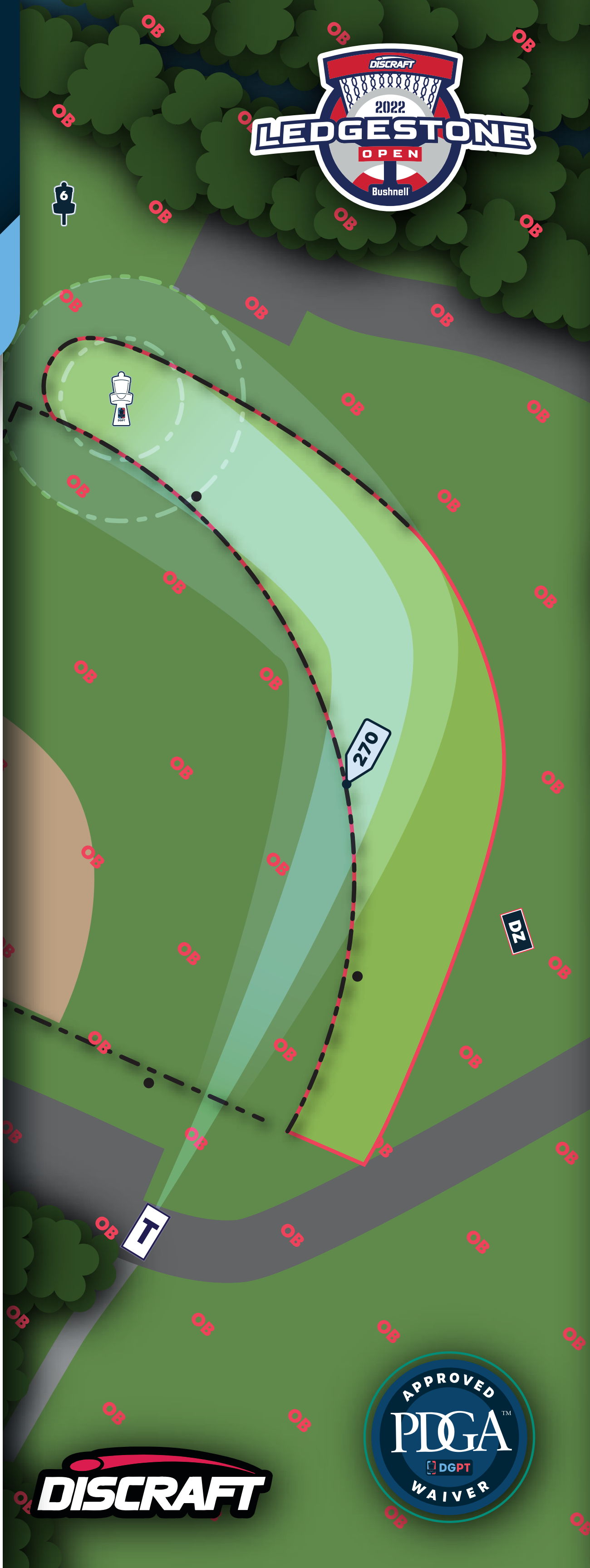
145.1 m



**RULES & NOTES**

**OB:** Ball field and outside of the roped area.

**DROP ZONE:** After any tee shot that comes to rest OB, the next lie is restricted to the DZ or tee +1 throw. Normal OB rules on the rest of the hole.





DGPT

EUREKA LAKE

6

PAR

4

885

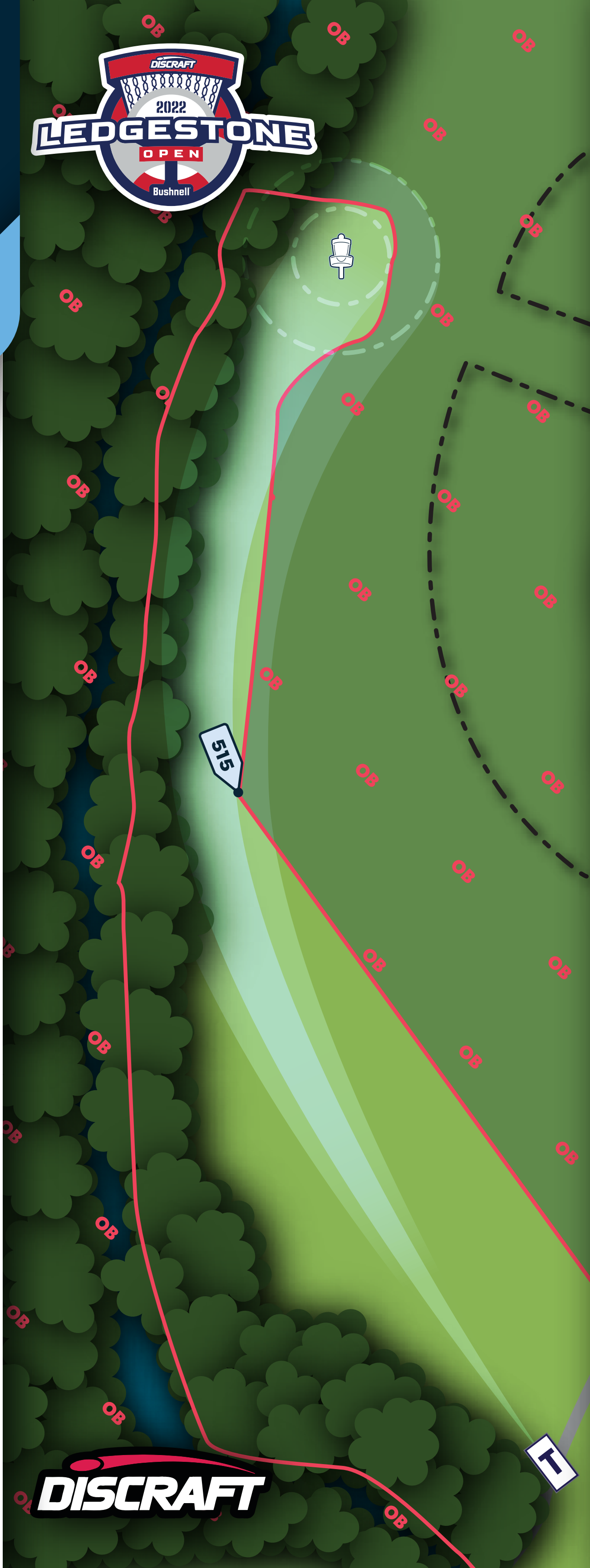
FEET

269.7 m



RULES & NOTES

OB: Discs coming to rest outside the roped area are OB.





DGPT

EUREKA LAKE

7

PAR

3

275

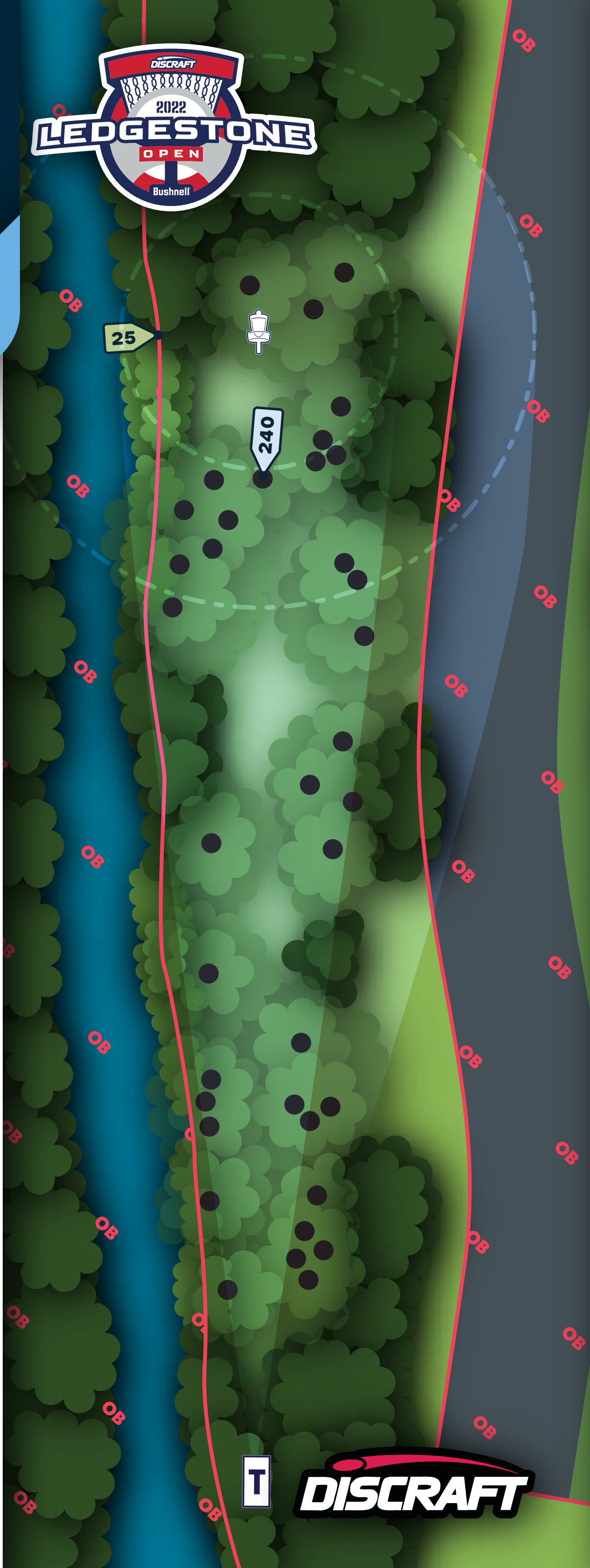
FEET

83.8 m



**RULES & NOTES**

**OB:** In or over creek left; On or over pavement right. Players may take 2m relief from creek.





DGPT

EUREKA LAKE

8

PAR

4

793

FEET

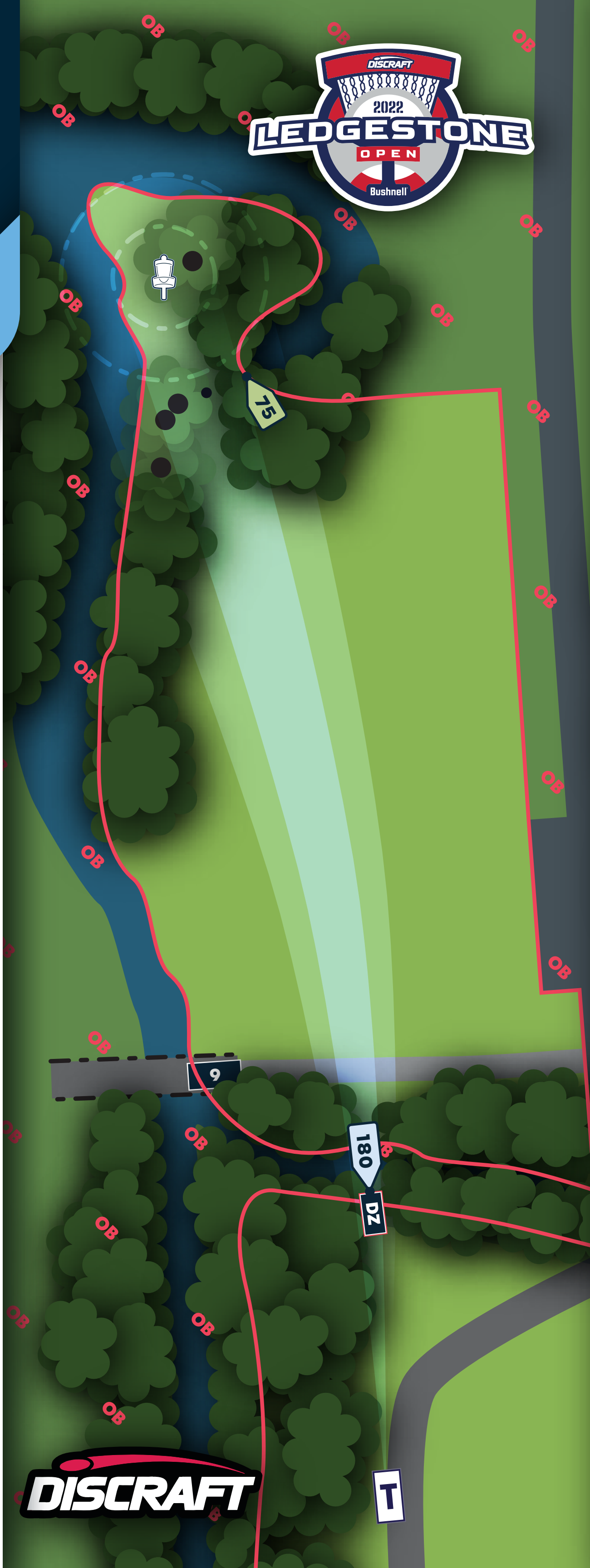
241.7 m



**RULES & NOTES**

**OB:** Creek area marked by rope; Disc surrounded by water; Over the creek to the left or right near the green; On or over the road/roped line or parking lot to the right.

**DROP ZONE:** For discs that are OB, the optional drop zone may be used.





DGPT

EUREKA LAKE

9

PAR

3

354

FEET

107.9 m




**RULES & NOTES**

**OB:** Outside of the roped area (including the bridge).

**DROP ZONE:** For throws from the tee that come to rest OB, the next lie is restricted to the DZ or tee +1 throw.

Standard OB rules on the rest of the hole.





DGPT

EUREKA LAKE

10

PAR

3

425

FEET

129.5 m



**RULES & NOTES**

**OB:** Discs coming to rest to the left of the roped line; Surrounded by water. Over the creek.

Players may take 2m relief from creek.





DGPT

EUREKA LAKE

11

PAR

3

300

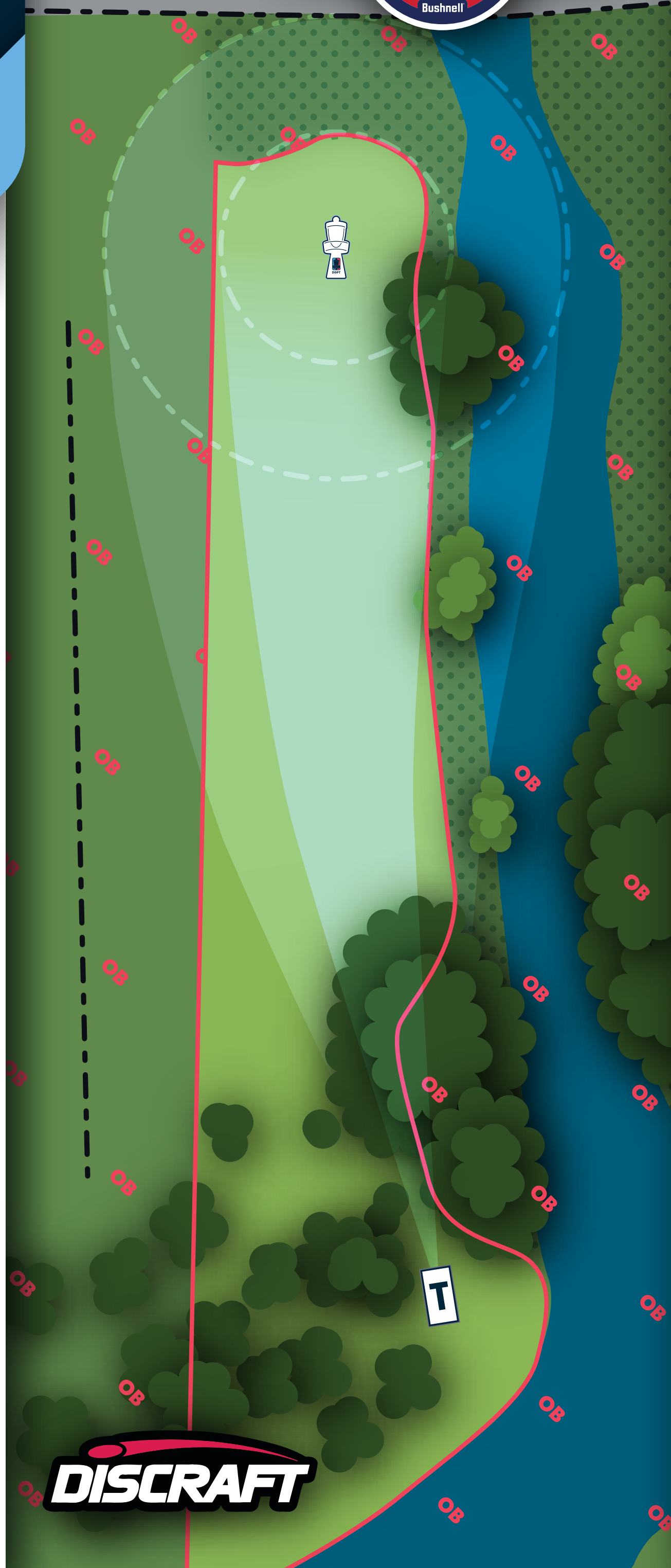
FEET

91.4 m



**RULES & NOTES**

**OB:** Discs coming to rest outside of the roped area.







DGPT

EUREKA LAKE

12

PAR

3

354

FEET

107.8 m



**RULES & NOTES**

**OB:** Outside of the roped area

**DROP ZONE:** For throws from the tee that come to rest OB, the next lie is restricted to the DZ or tee +1 throw. Normal OB rules on the rest of the hole.

Players may take free relief up to 30cm on a line perpendicular to the water tower base.





DGPT

EUREKA LAKE

13

PAR

5

1,080

FEET

329.2 m

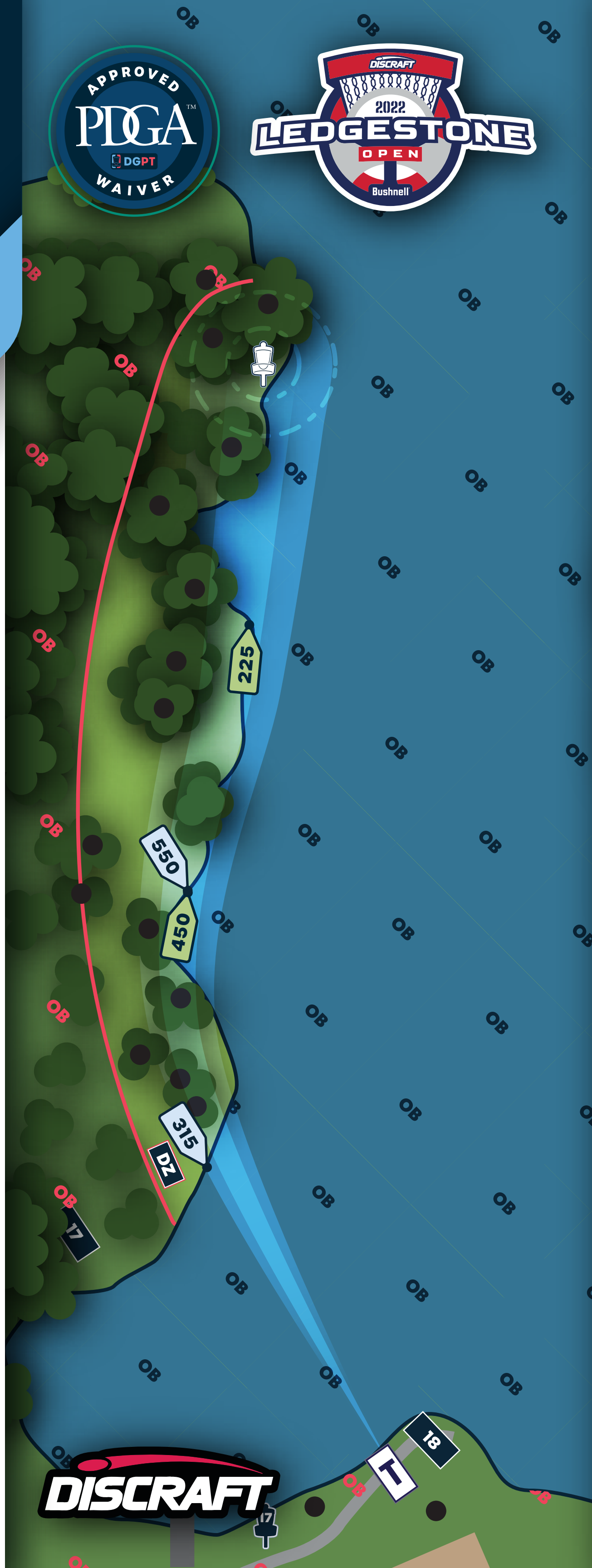


**RULES & NOTES**

**OB:** Disc surrounded by water; Outside of the roped area (including the land by the tee).

**DROP ZONE:** For throws from the tee that come to rest OB, the next lie is restricted to the DZ or tee +1 throw. Normal OB rules on the rest of the hole.

**NOTE:** Rocks on the shoreline are in-bounds. Players may take 1m perpendicular relief from the rocks as if they were OB.





DGPT

EUREKA LAKE

14

PAR

4

850

FEET

245.4 m



RULES & NOTES

**OB:** Disc surrounded by water; Outside the roped area; On or across the walking path.

**NOTE:** Rocks on the shoreline are in-bounds. Players may take 1m perpendicular relief from the rocks as if they were OB.

For discs coming to rest within casual area marked by orange paint, players may take free relief on the line of play, no closer to the target to the nearest point behind the painted area.





DGPT

EUREKA LAKE

15

PAR

3

315

FEET

96.0 m

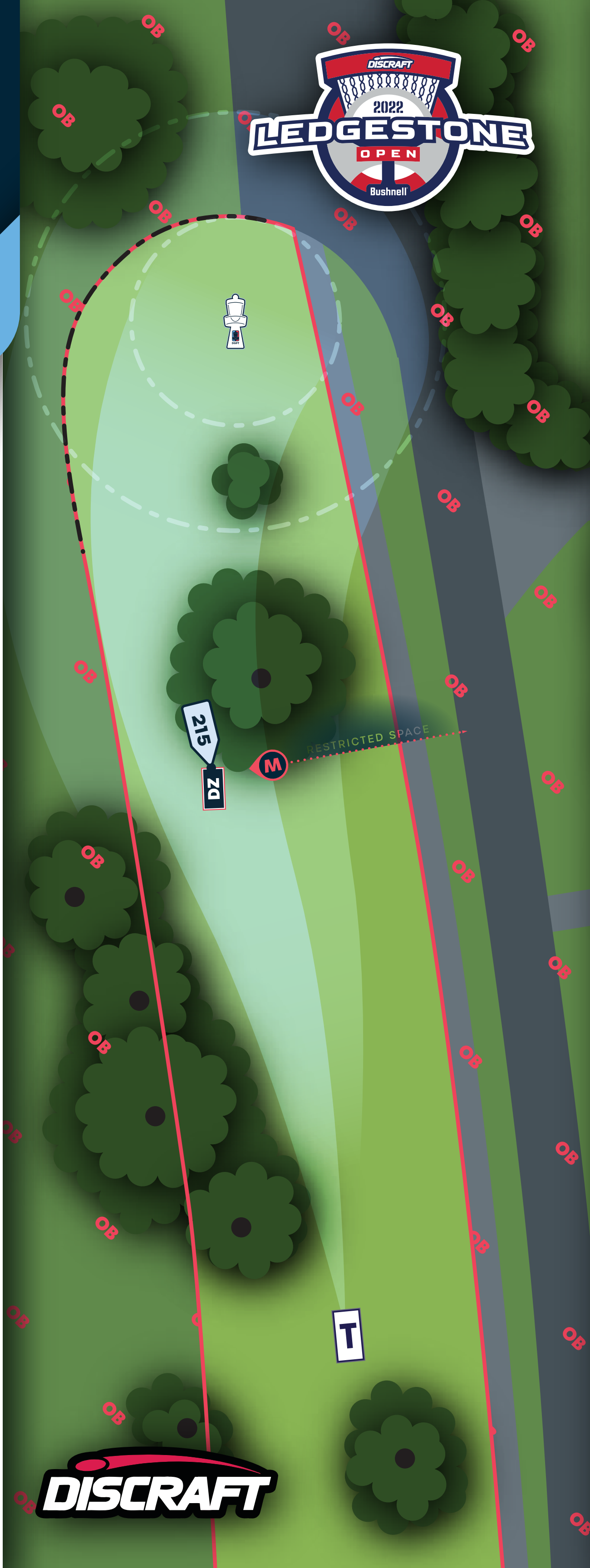


RULES & NOTES

OB: Outside of the roped area;  
On/over bike path.

**MANDATORY:** Discs must not enter restricted space right of the marked pole. If mandatory is missed, proceed to DZ +1 penalty throw.

**NOTE:** Players may take free relief up to 30cm on a line perpendicular to the cement base of the outhouse.





DGPT

EUREKA LAKE

16

PAR

4

606

FEET

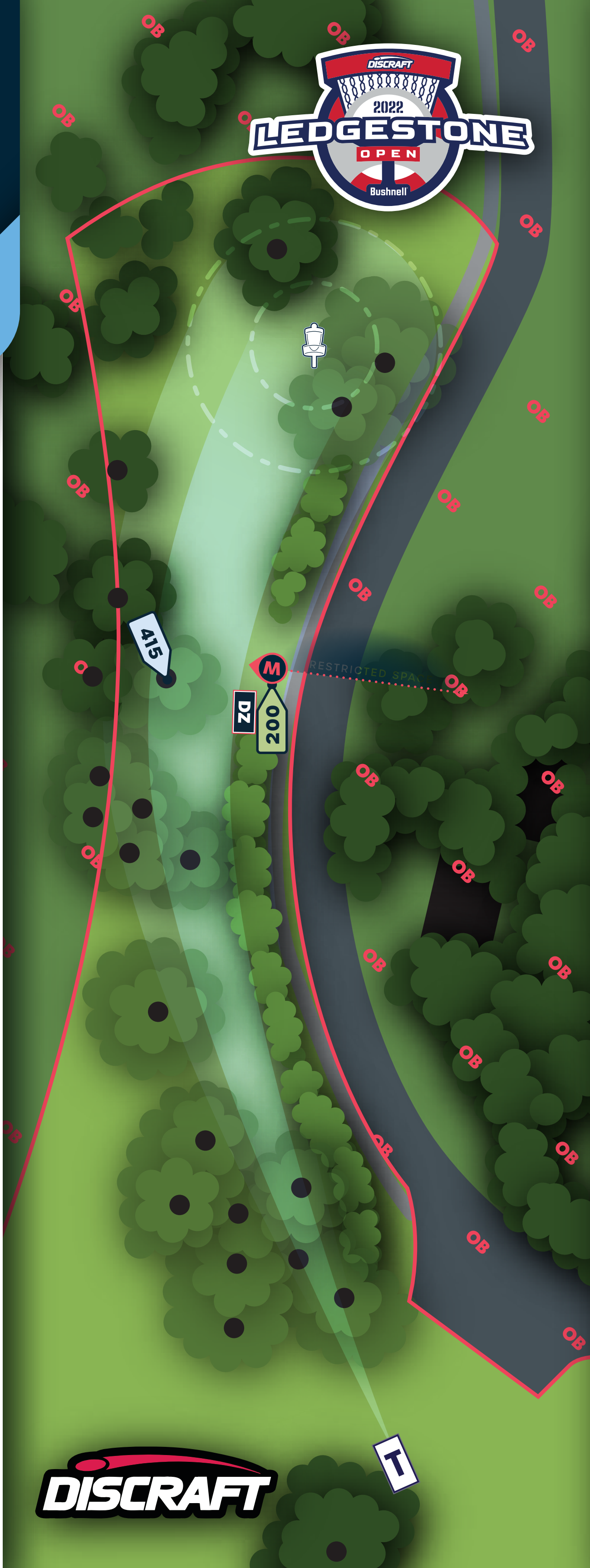
184.7 m



**RULES & NOTES**

**OB:** Outside of roped area; On or over road. \*Bike path is NOT OB.\*

**MANDATORY:** Discs must not enter restricted space right of marked pole (approx 200 ft. from pin). If MANDO is missed, proceed to DZ +1 penalty throw.





DGPT

EUREKA LAKE

17

PAR

3

310

FEET

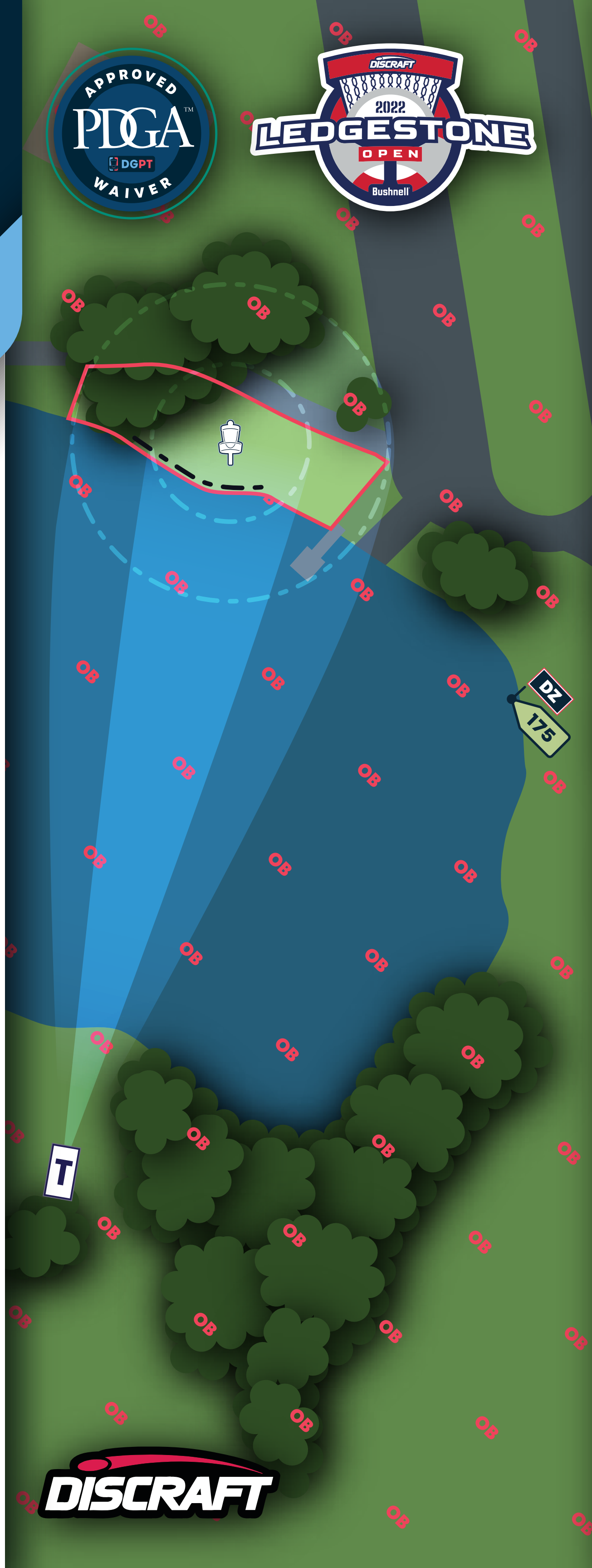
94.5 m



**RULES & NOTES**

**OB:** Disc surrounded by water and outside of the roped/string area; Pier.

**DROP ZONE:** For throws from the tee that come to rest OB, the next lie is restricted to the DZ or tee +1 throw. Standard OB rules on the rest of the hole.





DGPT

EUREKA LAKE

18

PAR

4

711  
FEET

216.7 m



**RULES & NOTES**

**OB:** Disc surrounded by water; On or over pavement or outside of roped area.

**MANDATORY:** Discs must not enter restricted space right of marked tree. If MANDO is missed, re-throw from previous lie WITHOUT a penalty throw (throw that missed the MANDO still counts).

For discs coming to rest within casual areas marked with orange paint, players may take free relief on line of play, no closer to target, to nearest point behind marked area.

