



# CADDIE BOOK

SUNSET HILLS

DGPT Elite+ Course



# SUNSET HILLS

DGPT ELITE+ COURSE



- Spectator Parking
- Player/Staff Parking ONLY
- Water
- Restrooms
- Spectating Areas
- Tournament Central

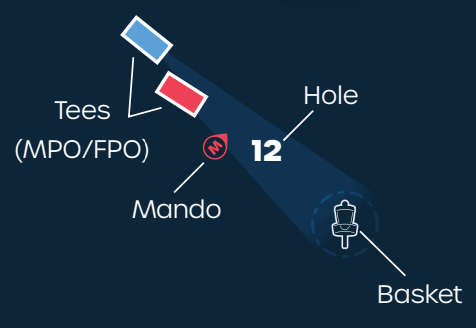


PAR

**FPO**

**61**

**7,539 FT.**



- Trees
- Sidewalks
- Dirt
- Buildings
- Roads

# SUNSET HILLS

DGPT Elite+ Course • Pekin, IL



HOLE	1	2	3	4	5	6	7	8	9	OUT
PAR	4	3	3	3	3	5	4	3	4	32
Dist. (ft.)	636	313	384	345	246	712	575	292	535	4,038

FPO

HOLE	10	11	12	13	14	15	16	17	18	IN	TOT
PAR	3	3	3	3	3	4	3	4	3	29	61
Dist. (ft.)	301	393	383	280	329	555	352	525	383	3,501	7,539

FPO

## GENERAL RULES & NOTES

- The 2-meter rule is not in effect.
- **OUT OF BOUNDS:** OB areas (including water and traditional golf greens) are primarily defined by a white painted line or white string/rope. Where present, white stakes serve as a visual aid for OB lines. Where fencing is used, the inside edge of the fence posts is the OB line. As is standard, the line itself is considered OB. (806.02)
- **OB WATER:** For any OB water that is not marked with a painted line or rope, a disc coming to rest surrounded by water is considered OB.
- **HAZARDS:** Hazard areas are defined by a yellow painted line. The painted line is considered to be part of the hazard. By rule, discs coming to rest in a hazard area incur a penalty throw, but the lie is not relocated. (806.05)
- Ad walls that are parallel to an OB line DO NOT serve as the OB line. The OB line will be defined by a painted line running in front of and parallel to the walls. The minimum distance between the walls and OB line is 1 meter.
- **DROP ZONES:** Optional Drop Zones (DZ) may be provided on holes for tee shots that come to rest OB. Unless otherwise specified, players may re-throw from their previous lie (tee), from where the disc was last inbounds, OR from the Drop Zone. One penalty throw is assessed no matter which option is chosen.
- **OB RULE RESTRICTIONS:** Where noted, Drop Zone use may be required after an OB throw, or a player's standard options after going OB may be restricted. PDGA rules waivers have been obtained for these holes, and are marked accordingly.
- **MANDATORIES:** Mandatory Routes are played according to PDGA Rule 804.01. An arrow will be affixed to an object defining the left or right boundary of the restricted plane by pointing to the side of the object opposite the restricted plane. The restricted plane continues away from the marked object, as indicated by an orange painted line, and continues in the same direction of the line to infinity. The restricted plane extends vertically from the painted line to infinity bounded by vertical planes on each edge of the line. If part of a thrown disc clearly enters into a restricted plane in play for the hole, the player receives one penalty throw. The lie for the next throw is the DROP ZONE for that MANDATORY, unless otherwise noted. In the case that a Drop Zone is located more than 10 m from the mandatory object, a PDGA rules waiver has been obtained.
- **RELIEF:** Players may obtain relief backward on the line of play, without penalty, from temporarily placed advertising assets, permanent sign posts, or fairway markers, per PDGA Rule 803.02 (A). As the rule states, "unless greater relief is announced by the Director" instead of only taking the closest lie that provides relief, the Tournament Director has granted up to 1m relief from the aforementioned assets/obstacles.
- **CASUAL OBSTACLES:** Per rule 803.01 (B) (1), "A casual obstacle is ... any item as designated by the Director," spectator stakes and ropes that are in-bounds

have been designated as casual obstacles, and may be moved and replaced if they impede a player's stance.

- **CASUAL AREAS:** Players may obtain relief from unmarked casual water per PDGA Rule 806.03. Areas marked with orange paint are designated as casual areas.
- Per PDGA waiver, players are responsible for friends or family who are spectators and who attempt to join the playing group in violation of CM 3.05.G. Players will receive courtesy violation penalties under 812.C if this occurs.

## HOLE-SPECIFIC NOTES

### HOLE 1

**OB:** Woods on left where marked; Lake; Fence and beyond on right side of fairway (inside edge of the fence posts define the OB line); Golf greens and tee boxes.

### HOLE 2

**OB:** On/over cart paths; Golf greens and tee boxes.

### HOLE 3

**OB:** On/over the cart path right; Golf green.

**HAZARD:** Sand traps.

### HOLE 4

**OB:** Golf green; Water/Pond; On/over cart path; \*\*Private property on left side of fairway OB where marked by stakes.\*\*

**HAZARD:** Sand trap.

**WARNING:** Traditional golf green is OB. DO NOT walk on traditional golf green.

### HOLE 5

**OB:** Water; Golf greens and tee boxes.

**HAZARD:** Sand traps.

### HOLE 6

**OB:** Cart path on right is OB line until where marked at end of tree line, then turns right, and connects to the 2nd cart path which becomes OB line from there; Pond; Golf Greens and Tee Boxes; Left side of fairway and where marked.

**HAZARD:** Sand trap.

### HOLE 7

**OB:** On or over golf fairways on left and right are OB as marked; Golf green; Off course property left.

**HAZARD:** Sand trap.

### HOLE 8

**OB:** Traditional golf green.

**HAZARD:** Sand traps.

### HOLE 9

**OB:** Pond; Golf tee box; On/over cart paths where marked; Over the far right side of the golf fairway where marked.

### HOLE 10

**OB:** Private backyards behind basket (white columns mark OB line); Barn Roof; On/over cart path.

**NOTE:** Players may take up to 1 meter relief from barn.

### HOLE 11

**OB:** Water; Golf green; Residential area long of hole.

**HAZARD:** Sand trap.

**NOTE:** DO NOT go onto private property.

### HOLE 12

**OB:** Water; Practice greens; Parking lot; Golf tee box; Roof of cart barn; White rock area; In or on pavillion marked by paint.

**NOTE:** Players may take up to 1 meter relief from the barn. Cart paths are in-bounds on this hole.

### HOLE 13

**OB:** ISLAND GREEN. Tall grass; Cart path leading to green where marked.

**DROP ZONE:** After any tee shot coming to rest OB, player must proceed to DZ +1 penalty throw. Standard OB rules apply on all subsequent throws.

### HOLE 14

**OB:** In/over tall grass on both sides of the fairway; Fence and beyond.

### HOLE 15

**OB:** Left side as marked all the way to the basket; Behind the basket as marked; Fence line and private property on right side of fairway.

## HOLE 16

**OB:** Practice greens; Tall grass on left where marked.

## HOLE 17

**OB:** Tall grass on left side.

**MANDATORY:** Discs must not enter restricted plane right of marked tree. If MANDO is missed, proceed to DZ +1 penalty throw.

## HOLE 18

**OB:** Patio area; Practice greens.



















**LEDGESTONE OPEN**  
 Northwood Black | Sunset Hills | Eureka Lake  
 Peoria, IL



## HOLE MAPS LEGEND

- |   |                       |   |                            |
|---|-----------------------|---|----------------------------|
|    | OB Water              |    | Open Area                  |
|   | OB Area               |  | Dirt Areas / Forest Floor  |
|  | Hazard Area           |  | Cement Areas               |
|  | Rough / Marsh         |  | Paved Areas / Parking Lots |
|  | Dirt Paths / Roads    |  | General Water              |
|  | Roads                 |  | Trees / Canopy             |
|  | Sidewalks/Cart Paths  |  | Bushes / Brush             |
|  | Tree Trunks (approx.) |  | Evergreens                 |
- 
- |   |                        |   |                           |
|---|------------------------|---|---------------------------|
| <p>to pin    from tee</p>     | Distance Markers (ft.) |  <p><b>Hole Shape Swath</b><br/> <i>Measuring reference to indicate landing zone deviation from center line of play to achieve C1 or C2.</i></p> |                           |
|    | Basket (MPO/FPO)       |  <p>Mandatory Line</p>  |                           |
|    | Tee Box (MPO/FPO)      |  <td>Drop Zone</td>  | Drop Zone                 |
|    | Raised Baskets         |    | Fences / Walls / Barriers |
|    | Other Tee Boxes        |    | Buildings / Obstructions  |
|    | Other Baskets          |    | Light Posts/Poles         |

SUNSET HILLS

1



E+



U

FPO

PAR

4

Bushnell OFFICIAL

636

FEET

193.8 m



RULES & NOTES

OB: Woods on left where marked; Lake; Fence and beyond on right side of fairway (inside edge of the fence posts define the OB line); Golf greens and tee boxes.



M  
MERRELL

DISCRAFT

SUNSET HILLS

2



E+



U

FPO

PAR

3

Bushnell OFFICIAL

313

FEET

95.4 m



RULES & NOTES

OB: On/over cart paths; Golf greens and tee boxes.



M  
MERRELL

T

200

40

2023

LEDGESTONE

OPEN

M

MERRELL



SUNSET HILLS

3



E+



U

FPO

PAR

3

**B** Bushnell OFFICIAL

384

FEET

117.0 m



### RULES & NOTES

**OB:** On/over the cart path right;  
Golf green.

**HAZARD:** Sand traps.



M  
MERRELL

DISCRAFT

T

SUNSET HILLS

4



E+



U

FPO

PAR

3

Bushnell OFFICIAL

345

FEET

105.2 m



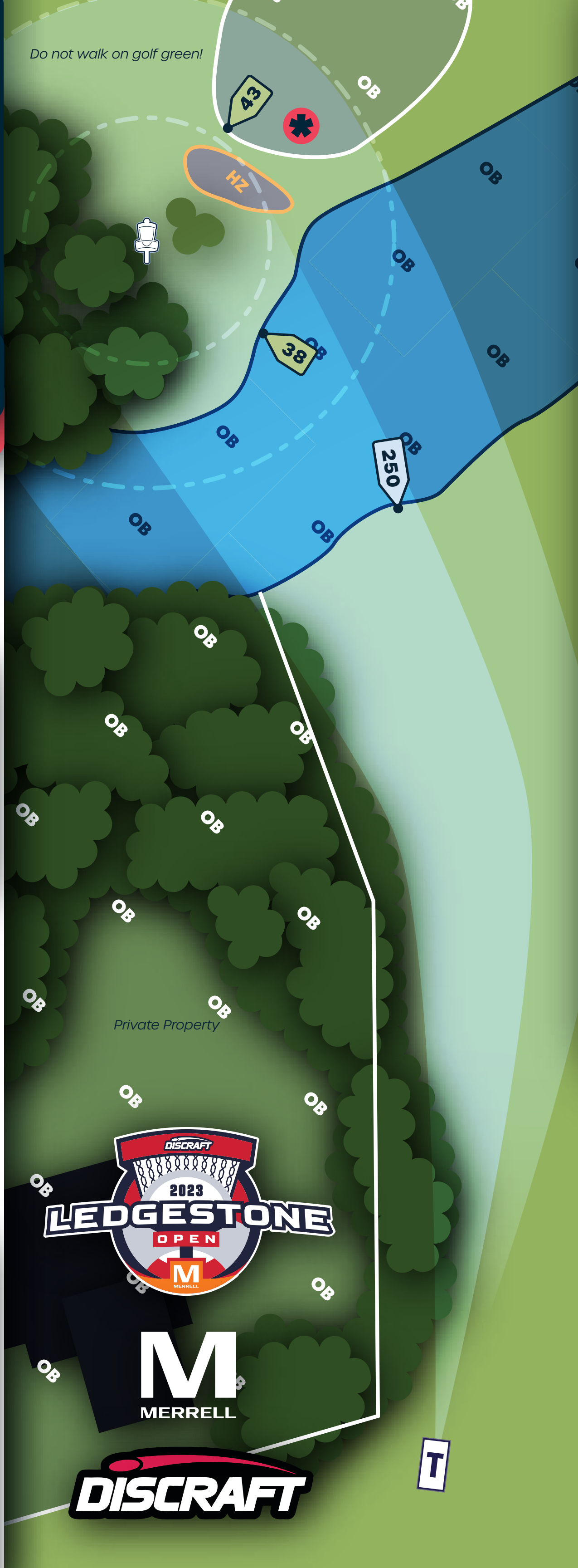
RULES & NOTES

OB: Golf green; Water/Pond; On/over cart path; \*\*Private property on left side of fairway OB where marked by stakes.\*\*

HAZARD: Sand trap.

WARNING: Traditional golf green is OB. DO NOT walk on traditional golf green.

Do not walk on golf green!



T

SUNSET HILLS

5



E+



U

FPO

PAR

3

Bushnell OFFICIAL

246

FEET

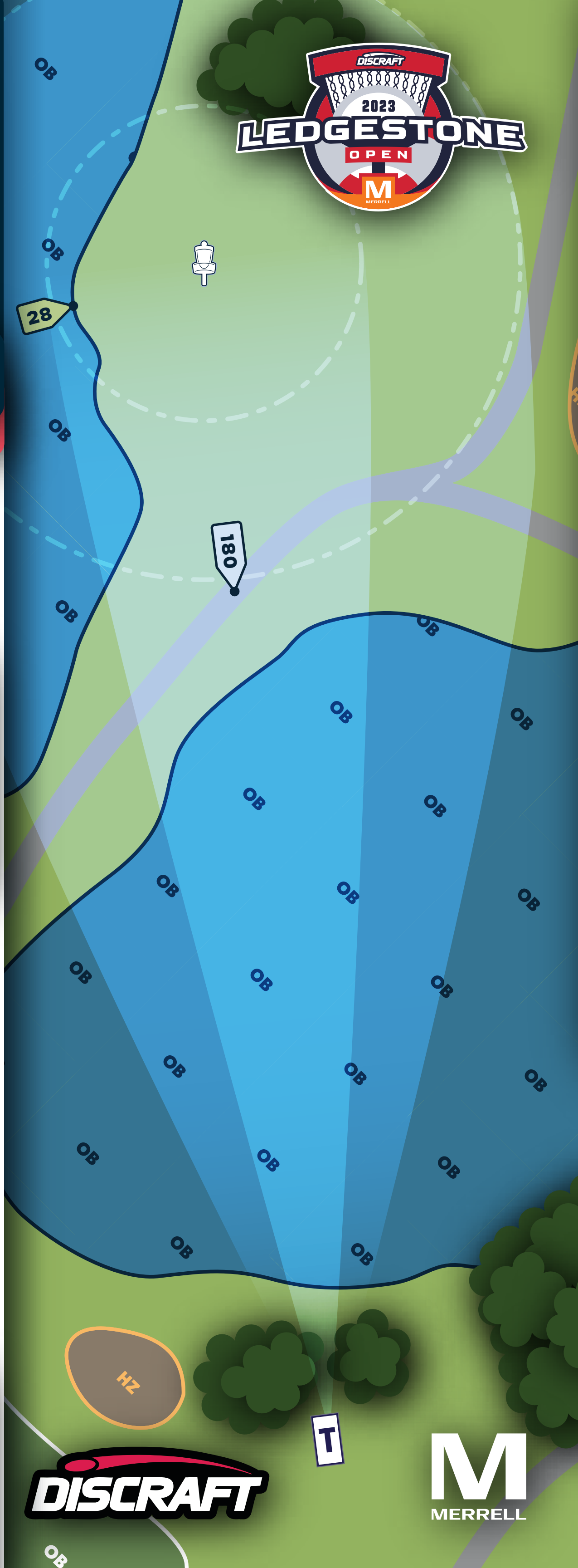
75.0 m



RULES & NOTES

OB: Water; Golf greens and tee boxes.

HAZARD: Sand traps.



28

180



T



OB

SUNSET HILLS

6



E+



U

FPO

PAR

5

**B** Bushnell OFFICIAL

712

FEET

217.0 m



### RULES & NOTES

**OB:** Cart path on right is OB line until where marked at end of tree line, then turns right, and connects to the 2nd cart path which becomes OB line from there; Pond; Golf Greens and Tee Boxes; Left side of fairway and where marked.

**HAZARD:** Sand trap.



SUNSET HILLS

7



E+



U

FPO

PAR

4

Bushnell OFFICIAL

575

FEET

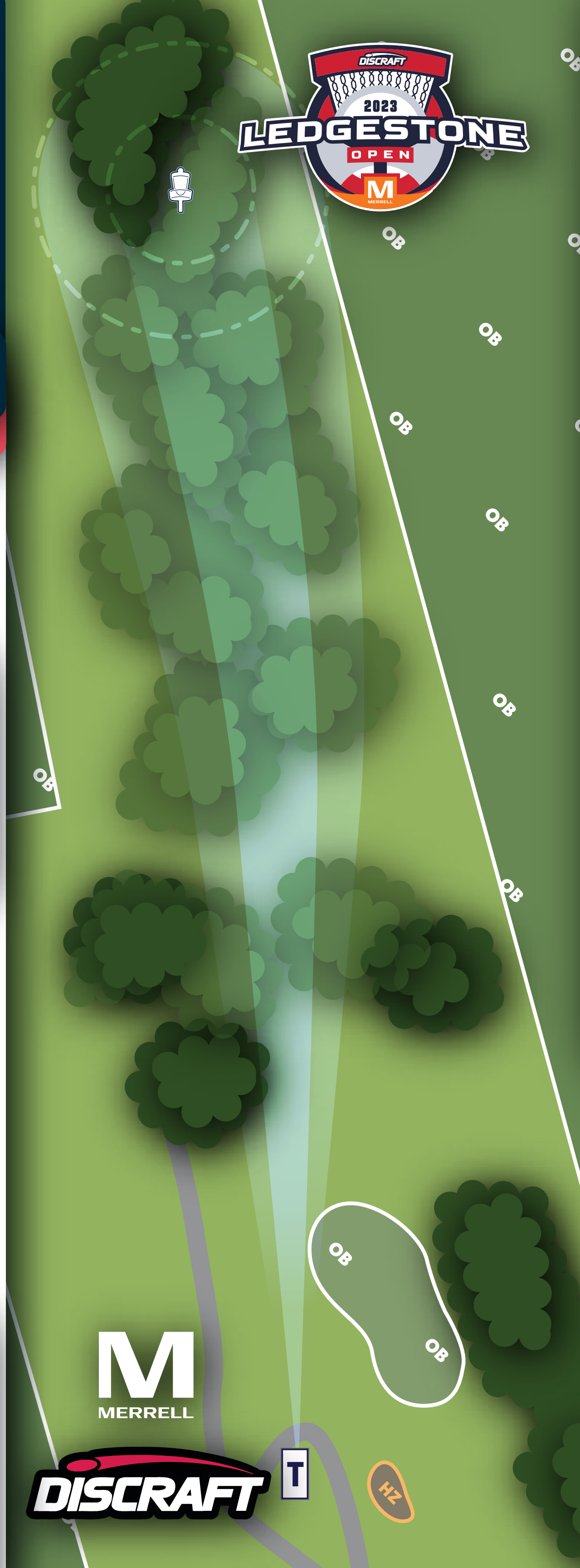
175.3 m



RULES & NOTES

OB: On or over golf fairways on left and right are OB as marked; Golf green; Off course property left.

HAZARD: Sand trap.



M MERRELL



T



SUNSET HILLS

8



E+



U

FPO

PAR

3

**B** Bushnell OFFICIAL

292


FEET

89.0 m



**RULES & NOTES**

OB: Traditional golf green.  
HAZARD: Sand traps.



SUNSET HILLS

9



E+



U

FPO

PAR

4

Bushnell OFFICIAL

535

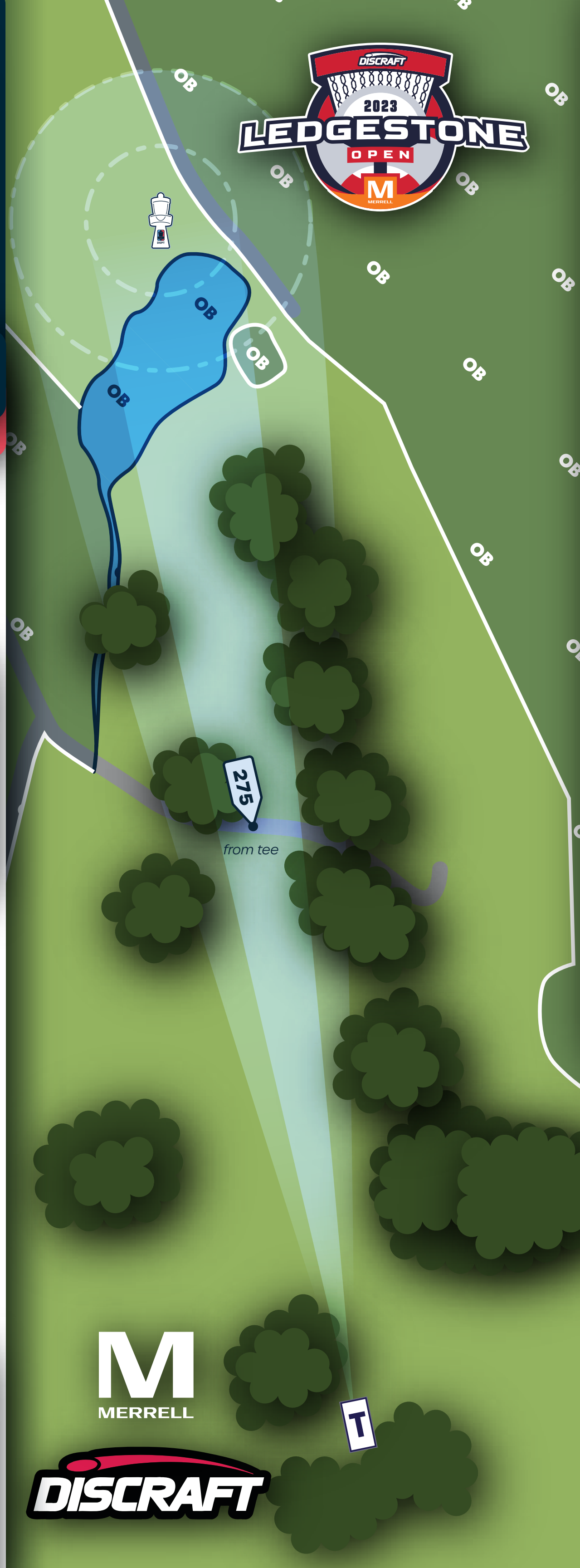
FEET

163.1 m



RULES & NOTES

OB: Pond; Golf tee box; On/over cart paths where marked; Over the far right side of the golf fairway where marked.



M  
MERRELL



SUNSET HILLS

10



E+



U

FPO

PAR

3

Bushnell OFFICIAL

301

FEET


91.7 m



RULES & NOTES

OB: Private backyards behind basket (white columns mark OB line); Barn Roof; On/over cart path.

NOTE: Players may take up to 1 meter relief from barn.





SUNSET HILLS

11



E+



U

FPO

PAR

3

Bushnell OFFICIAL

393

FEET

119.8 m




RULES & NOTES

OB: Water; Golf green; Residential area long of hole.

HAZARD: Sand trap.

NOTE: DO NOT go onto private property.



M  
MERRELL



SUNSET HILLS

12



E+



U

FPO

PAR

3

Bushnell OFFICIAL

383

FEET

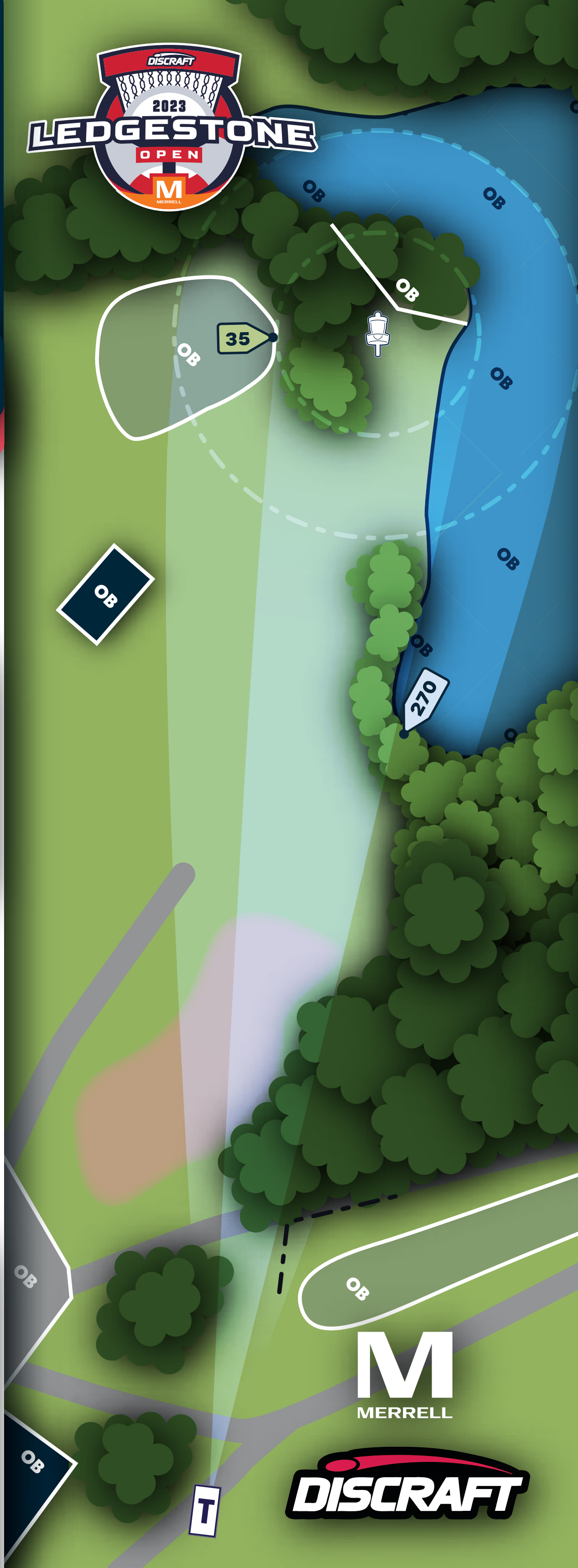
116.7 m



### RULES & NOTES

**OB:** Water; Practice greens; Parking lot; Golf tee box; Roof of cart barn; White rock area; In or on pavillion marked by paint.

**NOTE:** Players may take up to 1 meter relief from the barn. Cart paths are in-bounds on this hole.



M  
MERRELL



SUNSET HILLS

13



E+



U

FPO

PAR

3

Bushnell OFFICIAL

280

FEET

85.3 m



RULES & NOTES

OB: ISLAND GREEN. Tall grass; Cart path leading to green where marked.

DROP ZONE: After any tee shot coming to rest OB, player must proceed to DZ +1 penalty throw. Standard OB rules apply on all subsequent throws.



M MERRELL



T

SUNSET HILLS

14



E+



U

FPO

PAR

3

Bushnell OFFICIAL

329


FEET

100.3 m



RULES & NOTES

OB: In/over tall grass on both sides of the fairway; Fence and beyond.



T



SUNSET HILLS

16



E+



U

FPO

PAR

3

**Bushnell** OFFICIAL

352

FEET

107.3 m



**RULES & NOTES**

OB: Practice greens; Tall grass on left where marked.



**M**  
MERRELL



SUNSET HILLS

17



E+



U

FPO

PAR

4

Bushnell OFFICIAL

525

FEET

160.0 m



RULES & NOTES

OB: Tall grass on left side.

MANDATORY: Discs must not enter restricted plane right of marked tree. If MANDO is missed, proceed to DZ +1 penalty throw.



SUNSET HILLS

18



E+



U

FPO

PAR

3

Bushnell OFFICIAL

383

FEET

116.7 m



RULES & NOTES

OB: Patio area; Practice greens.

